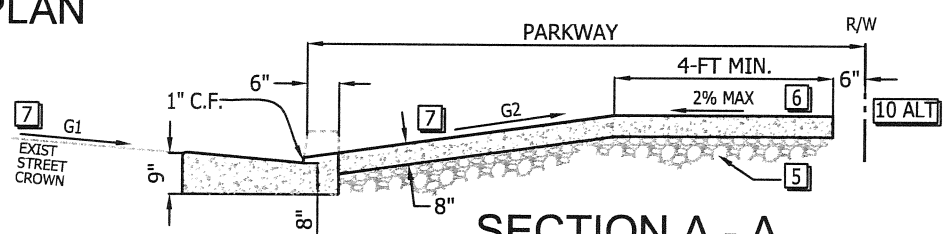


PLAN





SECTION A - A

NOTES:

- [1] W=30-FT MAXIMUM WIDTH UNLESS OTHERWISE APPROVED BY DIRECTOR OF PUBLIC WORKS.
- [2] X=4-FT
- [3] NO OBSTRUCTIONS WITHIN 4-FT OF TOP OF "X"
- [4] SEE CARSON MUNICIPAL CODE, ARTICLE VII, CHAPTER 1 HIGHWAY PERMIT ORDINANCE FOR OTHER RESTRICTIONS.
- [5] 4-INCH MINIMUM C.A.B. AT 95% COMPACTION OVER SUBGRADE AT 90% COMPACTION
- [6] SHALL BE A MINIMUM OF 4-FT AND SHALL NOT EXCEED 2% CROSS SLOPE FOR ADA COMPLIANCE
- [7] STRAIGHT GRADE FROM BACK OF CURB TO FRONT OF SIDEWALK. G2-G1 SHALL NOT EXCEED 12%. G1 MIN= -1%
- [8] RAMP ADJACENT SIDEWALK (8.33% MAX) TO ACCOMODATE NOTE #9. NO ADDITIONAL EASEMENT REQUIRED
- [8 ALT] EASEMENT BEYOND THE RIGHT-OF-WAY MAY BE REQUIRED TO ACCOMODATE THIS STANDARD'S REQUIREMENTS

CITY OF CARSON

REVISIONS	DATE	COMMERCIAL DRIVEWAY - CASE 1		DRAWN BY:
REVISED 5, INCLUDED 6-8ALT	12/21/16			RAYMOND H. VELASCO, P.E.
DATE APPROVED:		RECOMMENDED:	APPROVED:	NO. 111
SHEET 1 OF 1		 CITY ENGINEER	 1/26/17 DIRECTOR OF PUBLIC WORKS	