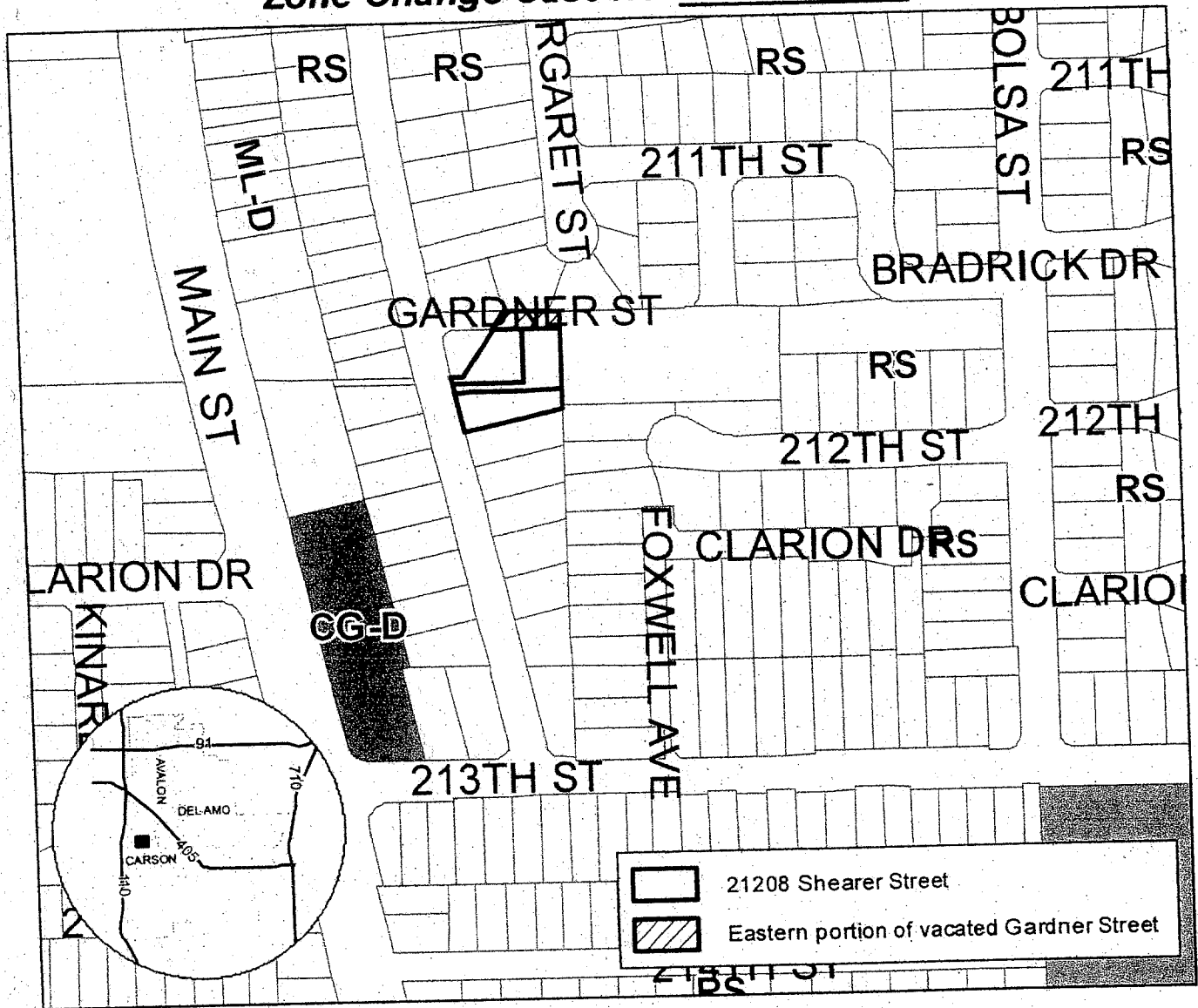





AMENDMENT TO THE ZONING MAP DESIGNATION

Zone Change Case No. 163-10



	21208 Shearer Street
	Eastern portion of vacated Gardner Street



The site, as shown above, is currently designated as follows:

ZONING MAP: Residential, Single Family

It is proposed that the site be amended to the following:

ZONING MAP: Open Space

ADDRESS

21208 Shearer Avenue
Carson CA, 90745